



DAC Technical Requirements

OAKLAND CITY




CCTV CAMERAS AT TARGET LOCATIONS

~35 CAMERAS



ITS NETWORK LIVE VIDEO SURVEILLANCE

~40 CAMERAS



POLICE SHOT SPOTTER SYSTEM

>100 SENSOR SITES



POLICE & FIRE CAD & RECORDS MGT SYSTEMS

MOTOROLA COMPATIBLE



40 VEHICLES OPD AUTOMATIC LICENSE PLATE READER MONITORING



OAKLAND CITY POLICE AVL (ALL)



OAKLAND CITY FIRE TRUCK AVL (ALL)



25 SITES OAKLAND CITY PHOTO ENFORCEMENT



700 + CAMERAS OAKLAND CITY SCHOOLS CCTV



OAKLAND CITY PUBLIC SAFETY INTRANETS



ESRI GIS MAP LAYERS

OAKLAND PORT



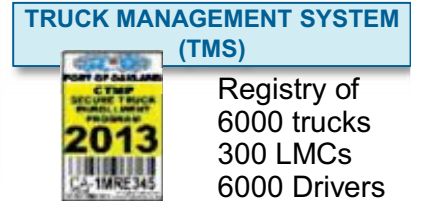
INTEGRATED SECURITY CCTV SYSTEM

- 77 PERIMETER DETECTION CAMS
- 34 THERMAL INTRUSION DETECTION CAMS
- 21 PAN-TILT-ZOOM CAMS



GEO SPATIAL SECURITY MAPPING SYSTEM (GSMS-GIS)

PORT VIEW



TRUCK MANAGEMENT SYSTEM (TMS)

Registry of 6000 trucks
300 LMCs
6000 Drivers

OTHER EXTERNAL



USGC VESSEL TRAFFIC SERVICE



~ 40 HWY CAMERAS



~ 50 HWY CAMERAS



~ 20 HWY CAMERAS



84 READERS BAY AREA TRAFFIC MONITORING



US GEOLOGICAL SURVEY SEISMIC MONITORING



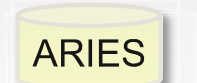
NATIONAL WEATHER SERVICE



NO. CALIFORNIA REGIONAL INTELLIGENCE CENTER



CHEMICAL, BIOLOGICAL, NUCLEAR, RADIOLOGICAL & EXPLOSIVE MONITORING



ARIES AUTOMATED REGIONAL INFORMATION EXCHANGE SYSTEM